




**Legend**

-  City Limit
-  Urban Growth Boundary
-  Urban Reserve Area



DISCLAIMER  
 The information on this map was derived from digital databases on Deschutes County's GIS. Care was taken in the creation of this map, but it is provided "as is". Deschutes County cannot accept any responsibility for errors, omissions, or partial accuracy in the digital data or the underlying records. There are no warranties, express or implied, including the warranty of merchantability or fitness for a particular purpose, accompanying this product. Noematic, notification of any errors will be appreciated.  
 #:\Custom\County\GIS\Planning\redmond\GISD\05092006-018\2006\_018.mxd

# Deschutes County

## Comprehensive Plan

### Exhibit "C" to Ordinance 2006-018



August 01, 2006

BOARD OF COUNTY COMMISSIONERS  
 OF DESCHUTES COUNTY, OREGON

*Don R. Luke*  
 Don R. Luke, Chair

*Bev Clarno*  
 Bev Clarno, Vice-Chair

*Michael M. Daly*  
 Michael M. Daly, Commissioner

*Bonnie Baker*  
 ATTEST: Recording Secretary

Dated this 23 day of August, 2006  
 Effective Date: August 9, 2006